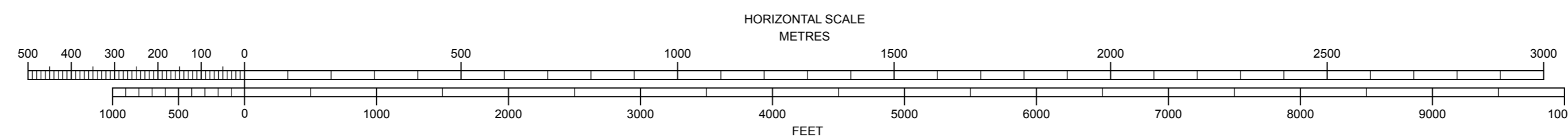
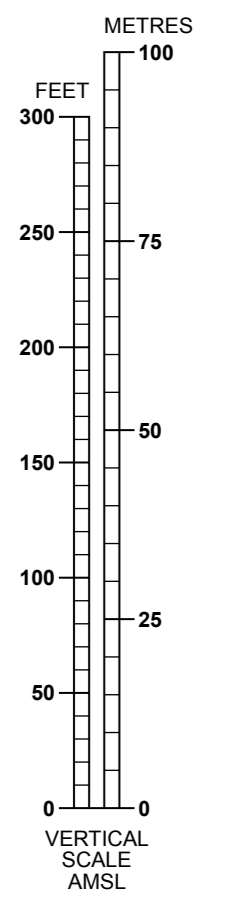
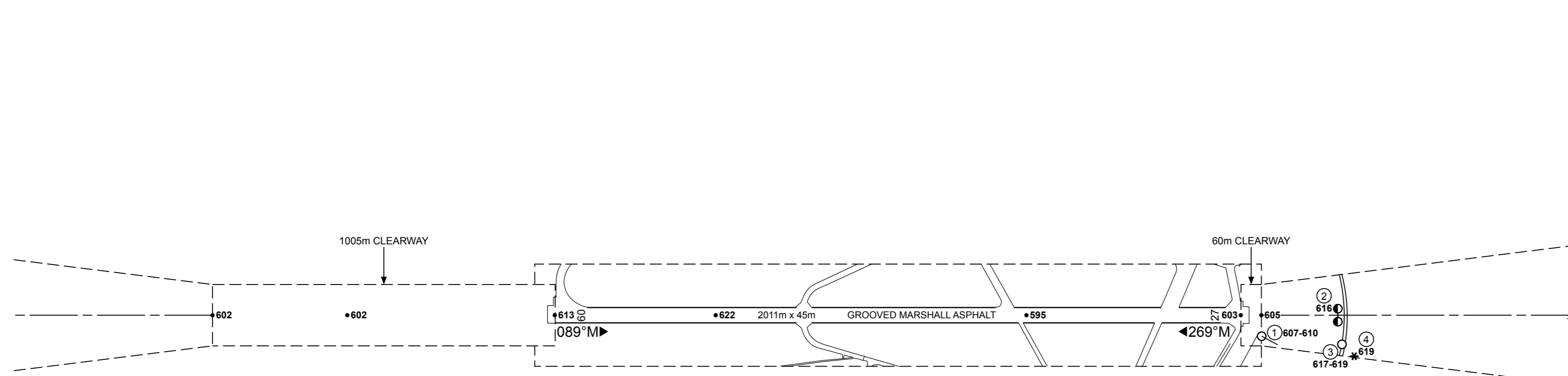
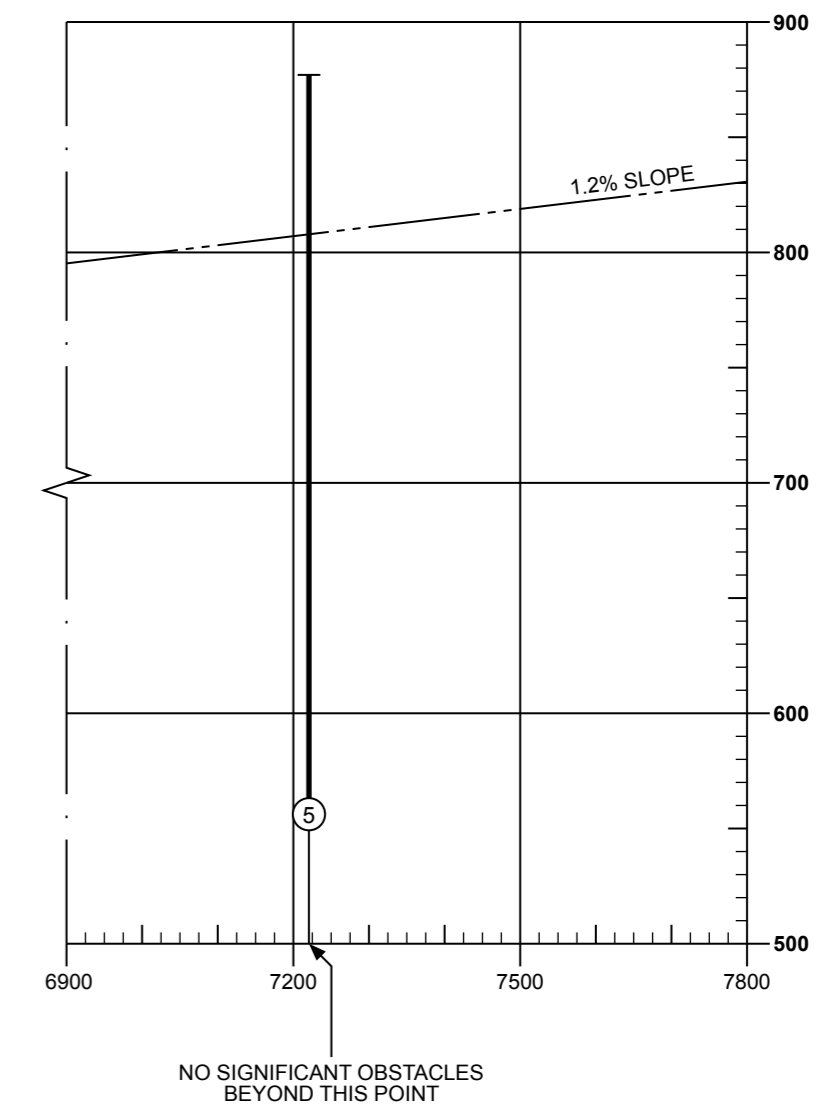
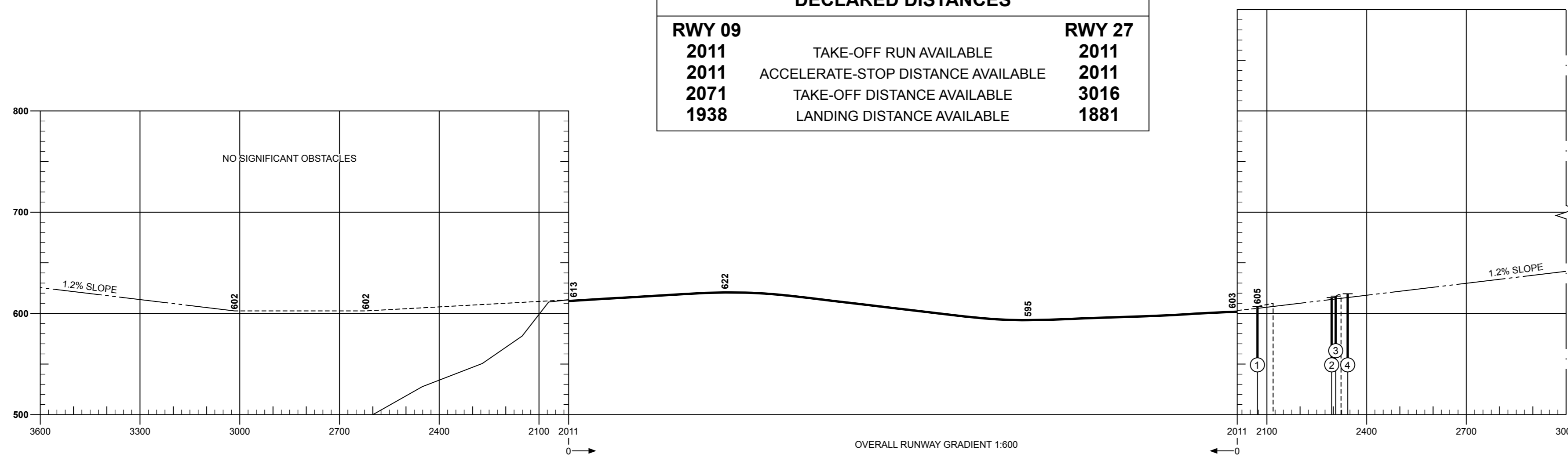


MAGNETIC VARIATION 2°W (2012)

## RUNWAY 09-27

| DECLARED DISTANCES |                                    |        |
|--------------------|------------------------------------|--------|
| RWY 09             |                                    | RWY 27 |
| 2011               | TAKE-OFF RUN AVAILABLE             | 2011   |
| 2011               | ACCELERATE-STOP DISTANCE AVAILABLE | 2011   |
| 2071               | TAKE-OFF DISTANCE AVAILABLE        | 3016   |
| 1938               | LANDING DISTANCE AVAILABLE         | 1881   |



| LEGEND                            |      |         |
|-----------------------------------|------|---------|
|                                   | PLAN | PROFILE |
| IDENTIFICATION NUMBER             | ⑤    |         |
| HEIGHT AMSL                       | 877  |         |
| POLE, TOWER, SPIRE, ANTENNA, ETC. | ⊙    |         |
| ILS                               | ⊙    |         |
| TREE, HEDGE, ETC.                 | *    |         |
| FENCE                             | —○—  |         |
| MOBILE OBSTACLE                   | —○—  |         |

**ORDER OF ACCURACY:** Horizontal 3m; Vertical 1ft  
**CHANGE:** NEW SURVEY.  
 Aerodrome information current MARCH 2012  
 Based on survey dated DECEMBER 2011