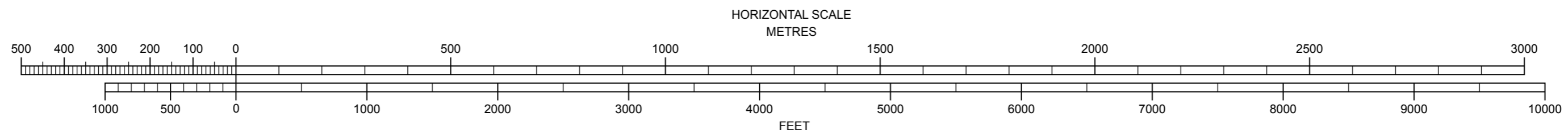
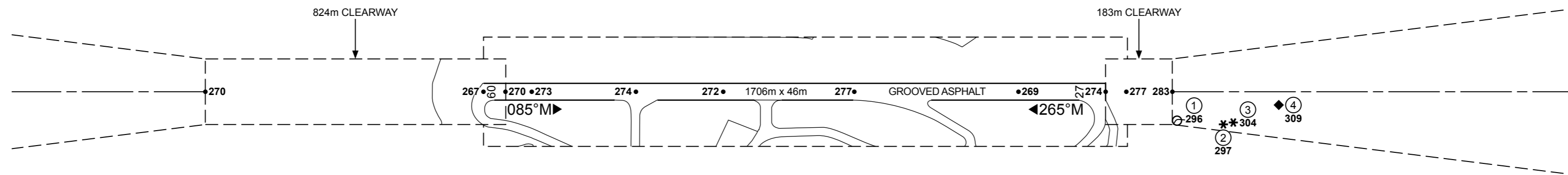
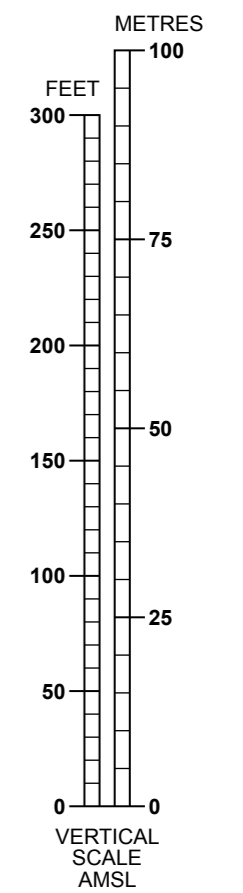
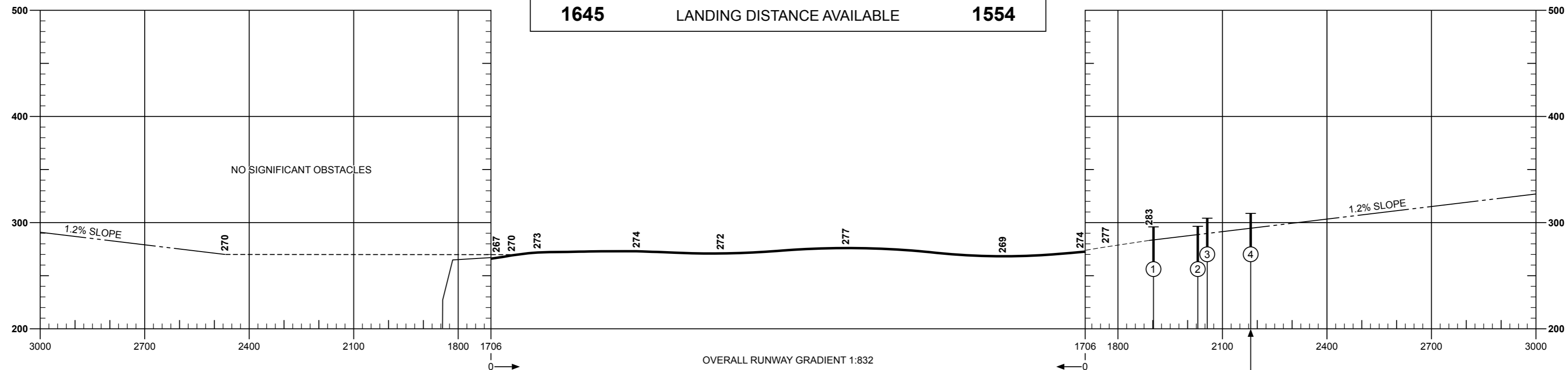


MAGNETIC VARIATION 2°W (2012)

RUNWAY 09-27

DECLARED DISTANCES		
RWY 09		RWY 27
1706	TAKE-OFF RUN AVAILABLE	1645
1706	ACCELERATE-STOP DISTANCE AVAILABLE	1645
1889	TAKE-OFF DISTANCE AVAILABLE	2469
1645	LANDING DISTANCE AVAILABLE	1554



LEGEND

	PLAN	PROFILE
IDENTIFICATION NUMBER	④	
HEIGHT AMSL	309	
TREE, SHRUB, BUSH, etc.	*	
BUILDING(S)	◆	
FENCE	⊖	

ORDER OF ACCURACY: Horizontal 3m; Vertical 1ft
CHANGE: NEW SURVEY
 Aerodrome information current MARCH 2012
 Based on survey dated DECEMBER 2011

