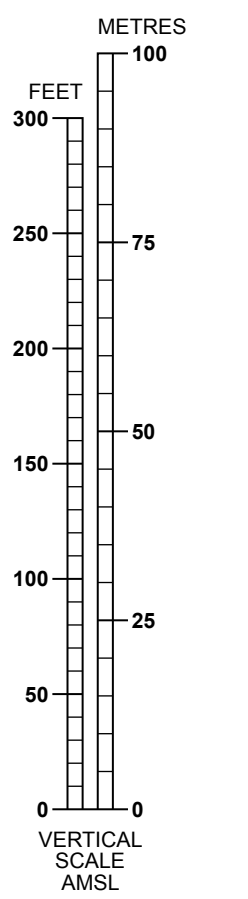
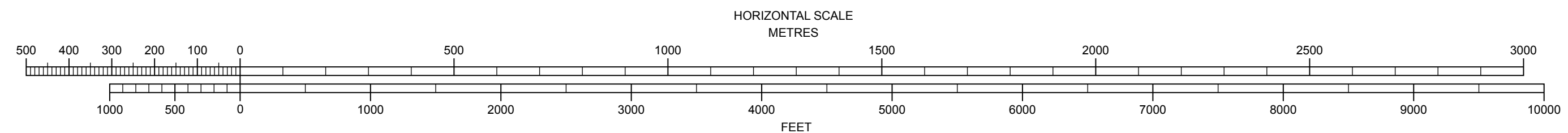
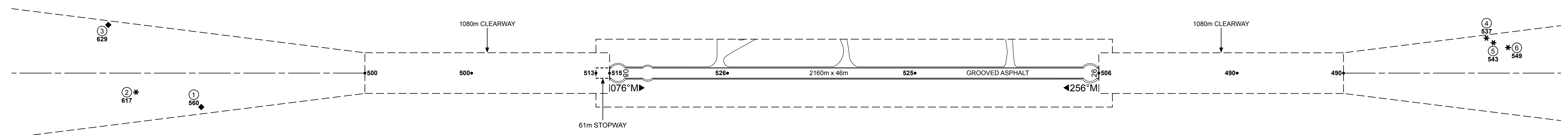
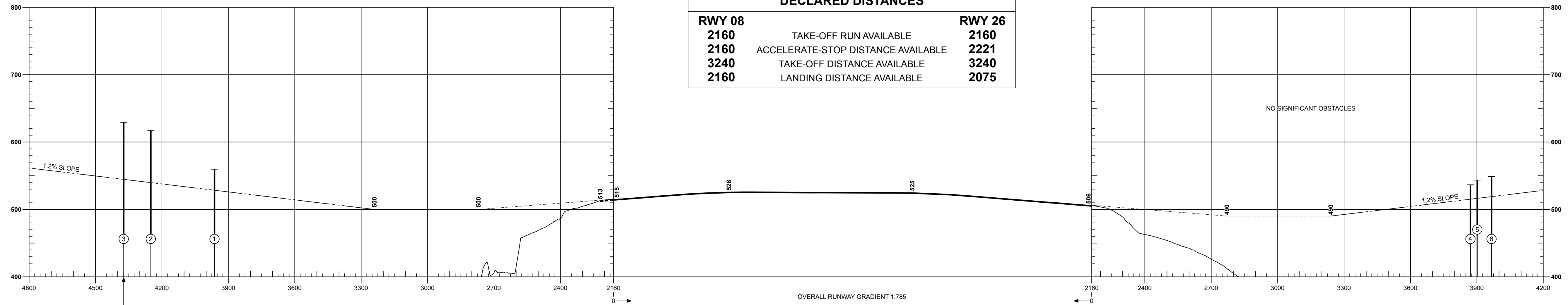


MAGNETIC VARIATION 2°W (2011)

RUNWAY 08-26

DECLARED DISTANCES

RWY 08		RWY 26
2160	TAKE-OFF RUN AVAILABLE	2160
2160	ACCELERATE-STOP DISTANCE AVAILABLE	2221
3240	TAKE-OFF DISTANCE AVAILABLE	3240
2160	LANDING DISTANCE AVAILABLE	2075



LEGEND

	PLAN	PROFILE
IDENTIFICATION NUMBER	③	
HEIGHT AMSL	629	
BUILDING	◆	
TREE	*	

ORDER OF ACCURACY: Horizontal 3m; Vertical 1ft
CHANGE: MINOR REVISION JAN 2012
 Aerodrome information current MAY 2011
 Based on survey dated MAY 2010

